

Hunting & Fishing

A guide to hunting and fishing in: Adair, Knox, Linn, Macon, Putnam, Schuyler, Scotland and Sullivan Counties

Guide for
Northeast Missouri



Kirksville
— *Missouri's North Star* —

www.VisitKirksville.com



Kirksville

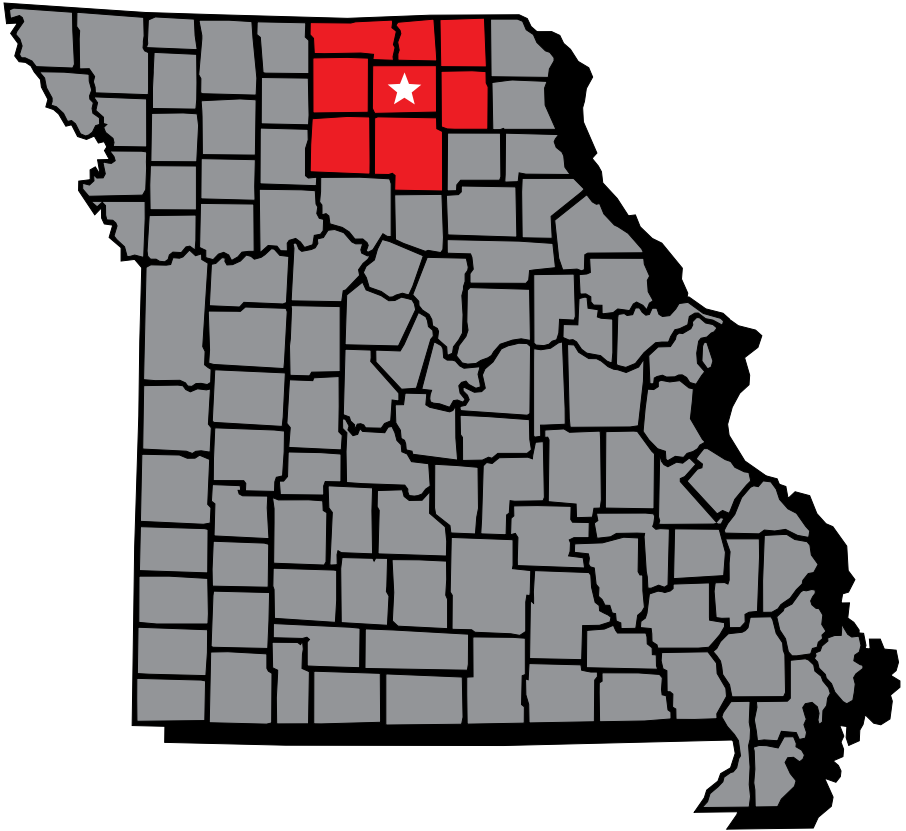
— *Missouri's North Star* —

Eat.

Stay.

Discover.

Enjoy.



Kirksville Tourism
Kirksville Area Chamber of Commerce
660-665-3766

304 S. Franklin
Kirksville, MO 63501
info@visitkirksville.com
visitkirksville.com

Missouri Department of Conservation
Northeast Regional Office
660-665-3766

3500 S. Baltimore
Kirksville, MO 63501
mdc.mo.gov

Table of Contents

Each county includes listings for Conservation Areas, Camping & Lodging, Restaurants, Licenses, and Other Services.

Adair	2-8
Knox	9-10
Linn	11-14
Macon	15, 18-21
Putnam	22-23
Schuyler	24-26
Scotland	27-29
Sullivan	30-31
Map	16-17
Index	32

Please refer to the Missouri Department of Conservation (MDC) website (mdc.mo.gov) for the latest in Hunting and Fishing Regulations and Information. [Some Conservation Areas listed in this guide may have restrictions for hunting, fishing, and/or camping. All Missouri hunting and fishing rules and regulations apply to both public and private land and waterways.]

GET THE APP!

Available from the MDC website for both Apple and Android mobile devices.

MO Hunting - Allows purchasing of permits, carry an electronic permit, and tele-check of deer and turkey. A valid Conservation ID Number is required.

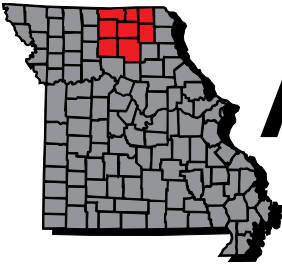
MO Fish - Features maps, weekly reports, regulations and permit information, and a Fish Guide.

MO Outdoors - Find nearby conservation areas based on location, features, and interests.

This Guide is available on the visitkirkville.com website with hyperlinks.



The Sugar Creek Conservation Area has a rifle and shotgun range with 12 shooting benches.



Adair County

Conservation Areas & State Park

Big Creek Conservation Area

With 1,064 acres, Big Creek Conservation Area is located one mile southwest of Kirksville off Route H. The majority of the area is open and the remainder is made up of timber and timbered draws. Deer, turkey, squirrels and upland game are available for hunting. Bass and bluegill have been stocked in area ponds. Camping is allowed.

Hazel Creek Lake

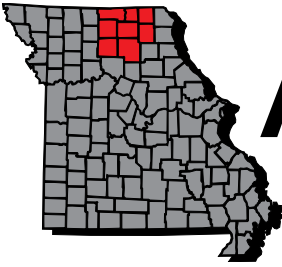
Hazel Creek Lake is a 530 acre lake located 4 miles north of Kirksville and 2 miles west of Highway 63. Access facilities were built by the Missouri Department of Conservation and are maintained by the City of Kirksville. The lake contains largemouth bass, white crappie, bluegill, channel catfish and muskellunge. Gasoline powered boats are prohibited on Hazel Creek Lake. Electric trolling motors may be used. Gas motors may be attached to the boat but not used. Only shotguns, muzzleloading and archery equipment may be used for hunting. Bullfrog and green frog may be taken during statewide season. Camping is not allowed.

Montgomery Woods Conservation Area

Montgomery Woods Conservation Area is located 19 miles southwest of Kirksville on Highway 11. The 348-acre area is wooded, providing for abundant populations of white-tailed deer and wild turkey. Fishing opportunities in the area are limited. Camping is allowed.



Fisherman Jodie Gordon displays a 42 inch muskellunge caught at Hazel Creek Lake.



Adair County


Conservation Areas & State Park

Mullanix Ford Access

This river access of 12 acres is located six miles west of Greentop on Route K to the Chariton River bridge. The area consists mostly of forestlands. A concrete boat ramp provides easy access to the Chariton River, which has populations of crappie, sunfish and catfish.

Shoemaker Conservation Area

Shoemaker Conservation Area, located seven miles north of Novinger off Route O, is a 259-acre area characterized by oak-hickory wooded hills with narrow ridges. This area supports populations of deer, turkey and squirrels. Spring Creek cuts through the northern portion of the area. Camping is allowed.



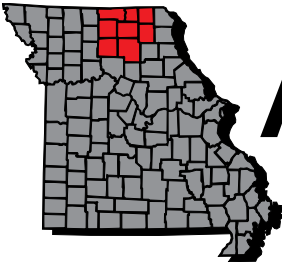
Forest Lake at Thousand Hills State Park provides abundant fishing and boating opportunities.

Spur Pond

Spur Pond, on north Osteopathy Street in Kirksville, offers the unique experience of trout fishing in north Missouri. The Missouri Department of Conservation, in cooperation with the City of Kirksville, stocks Spur Pond with rainbow trout. Each year from February 1 through October 31 four (4) trout per day may be harvested. From November 1 through January 31 a catch and release policy is in effect. Other species present include largemouth bass, black crappie, channel catfish, and bluegill. Spur Pond offers a fully accessible fishing dock and a fish cleaning station.

Sugar Creek Conservation Area

Located four miles southwest of Kirksville on Highway 11, Sugar Creek Conservation Area consists of 2,604 acres. It is primarily forested and is bisected by Sugar Creek and Elm Creek. White-tailed deer and wild turkey are abundant in the area. Camping is allowed.



Adair *County*

Conservation Areas & State Park

Thousand Hills State Park

This state park is home to Forest Lake, a 573-acre lake created by the damming of Big Creek. The lake is stocked with crappie, largemouth bass, walleye and channel catfish. This state park is located about two and one-half miles west of Kirksville on state Highway 157 off Highway 6. Camping is allowed. There is a 90-horsepower limit on boat motors.

Union Ridge Conservation Area

Union Ridge Conservation Area spans parts of Adair, Putnam and Sullivan counties and is accessible from Route D two miles north of Green Castle. The 8,262-acre area consists of grasslands, old fields, savanna, woodlands and forest and is bisected by Spring Creek. White-tailed deer, wild turkey, and other upland game species can be hunted. Union Ridge Lake is also located in the area. The 11-acre lake is stocked with bass, bluegill, black crappie and channel catfish. Camping is allowed.

Camping & Lodging

Baymont by Wyndham

2702 S. Franklin
Kirksville, MO 63501
660-627-1100

Brashear House Bed and Breakfast

1318 E. Normal
Kirksville, MO 63501
660-627-0378

Budget Host- Village Inn

1304 S. Baltimore
Kirksville, MO 63501
660-665-3722

Country Club Inn

1101 Country Club Dr.
Kirksville, MO 63501
660-665-8826

Days Inn

3805 S. Baltimore
Kirksville, MO 63501
660-665-8244

Eagle Lodge RV Park

27399 Starlight Trl.
Kirksville, MO 63501
660-332-1387

Fort Chariton, RV Camping

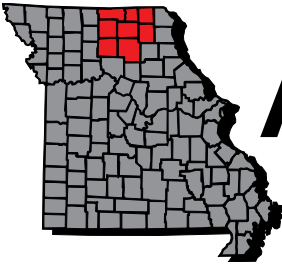
26826 Yarrow Trl.
Kirksville, MO 63501
660-665-3030

Hampton Inn

2604 N. Baltimore
Kirksville, MO 63501
660-956-4686

Holiday Inn Express & Suites

2523 S. Franklin
Kirksville, MO 63501
660-956-4682



Adair County

Camping & Lodging

Additional area lodging can be found at [airbnb.com](https://www.airbnb.com).

Knights Inn

2521 S. Franklin
Kirksville, MO 63501
660-665-8352

Lost Branch Lodge

21614 Lost Branch Way
Brashear, MO 63533
660-627-2500

Quality Inn

2209 N. Baltimore
Kirksville, MO 63501
660-665-2205

Lakeroad Village MH and RV Park

23067 Potter Trl.
Kirksville, MO 63501
660-665-2228

NEMO Fairgrounds

2700 E. Illinois St.
Kirksville MO 63501
660-341-5310

Thousand Hills State Park

20431 State Hwy. 157
Kirksville, MO 63501
660-665-7119 Cabin Lodging
877-422-6766 Camping

Restaurants

Please refer to [visitkirksville.com/EAT](https://www.visitkirksville.com/EAT) for current restaurants in Kirksville.

Arby's

2607 N. Baltimore
Kirksville, MO 63501
660-262-3030

Burger King

2211 N. Baltimore
Kirksville, MO 63501
660-627-7774

Chen's Palace

216 N. Franklin
Kirksville, MO 63501
660-627-8888

Baker's Smoke House

112 N Franklin St.
Kirksville, MO 63501
660-349-0316

Casey's General Store

1009 N. Osteopathy
Kirksville, MO 63501
660-665-7676

Chev's Bar and Grill

125 S. Frankford Ave.
Novinger, MO 63559
660-488-5300

Bellacino's

516 N. Baltimore
Kirksville, MO 63501
660-665-7665

5030 S. Franklin St.
Kirksville, MO 63501
660-665-3201

China Palace

124 N. Franklin
Kirksville, MO 63501
660-627-7400

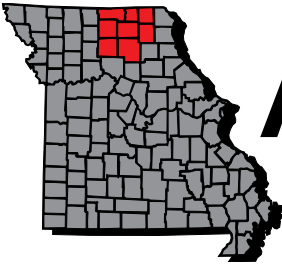
Bonsai Steak Teriyaki & Sushi House

112 W. Harrison
Kirksville, MO 63501
660-665-3616

1620 S. Baltimore St.
Kirksville, MO
660-627-1196

Colton's Steakhouse

1116 Country Club Dr.
Kirksville, MO 63501
660-665-6336



Adair County

Restaurants

Dairy Queen

1407 S. Baltimore
Kirksville, MO 63501
660-665-1050

Diner 54

2700 S. Baltimore
Kirksville, MO 63501
660-665-6300

Domino's

1109 S. Baltimore
Kirksville, MO 63501
660-627-3030

DuKum Inn

111 S. Elson
Kirksville, MO 63501
660-665-9764

Fort Chariton

26826 Yarrow Trl.
Kirksville, MO 63501
660-665-3030

Great Wall

1010 S. Baltimore
Kirksville, MO 63501
660-665-9029

The Greek Corner Gyros

301 S. Franklin
Kirksville, MO 63501
660-665-0305

Hardee's

1411 S. Baltimore
Kirksville, MO 63501
660-627-3884

Hy-Vee's Kitchen

500 N. Baltimore
Kirksville, MO 63501
660-665-8335

Jimmy John's

510 S. Baltimore
Kirksville, MO 63501
660-627-5200

King's Buffet

1707 S. Baltimore
Kirksville, MO 63501
660-665-6622

La Fuente

1711 N. Baltimore
Kirksville, MO 63501
660-627-5340

LaPa Mexican

2216 S. Baltimore
Kirksville, MO 63501
660-665-8450

Maxwell's

215 W. Washington
Kirksville, MO 63501
660-956-0648

McDonald's

2210 N. Baltimore
Kirksville, MO 63501
660-627-0334

1401 S. Baltimore
Kirksville, MO 63501
660-665-5663

Mi Casa

512 S. Baltimore
Kirksville, MO 63501
660-627-3877

Nurhachi

2910 N. Baltimore
Kirksville, MO 63501
660-665-3366

Pagliai's Pizza

101 W. Washington
Kirksville, MO 63501
660-665-6678

Pancake City

2101 N. Baltimore
Kirksville, MO 63501
660-665-6002

Pizza Hut

1610 N. Baltimore
Kirksville, MO 63501
660-627-1248

Reddy's

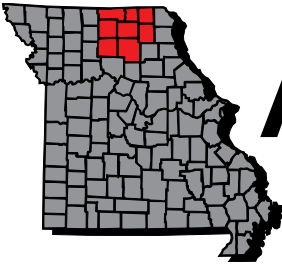
310 Front St.
Novinger, MO 63559
660-488-5145

Rosie's Northtown Cafe

2801 N. Baltimore
Kirksville, MO 63501
660-665-8881

Ruby Tuesday

2510 N. Baltimore
Kirksville, MO 63501
660-665-3588



Adair County

Restaurants

Please refer to visitkirksville.com/EAT for current restaurants in Kirksville.

Sonic Drive-In

2119 N. Baltimore
Kirksville, MO 63501
660-627-4808

Starbucks Coffee

(Inside Hy-Vee)
500 N. Baltimore
Kirksville, MO 63501
660-665-8335

(Inside Truman Library)

100 E. Normal
Kirksville, MO 63501

Subway

1511 S. Baltimore
Kirksville, MO 63501
660-627-7827

(Inside Walmart)

2206 N. Baltimore
Kirksville, MO 63501
660-665-8573

Taco Bell

1217 S. Baltimore
Kirksville, MO 63501
660-627-9234

Take Root Cafe

114 W. Harrison St.
Kirksville, MO 63501
660-956-4671

Thousand Hills Lakeside Dining

20431 State Hwy. 157
Kirksville, MO 63501
660-665-7119

To Die For Bakery

106 E. Washington St.
Kirksville, MO 63501
660-988-1629

Wooden Nickel

114 S. Elson
Kirksville, MO 63501
660-665-2760

Other Services

Licenses:

John's Precision Cycle & Outfitters

2318 A E. Illinois
Kirksville, MO 63501
660-627-1727

Kirksville Farm and Home

100 W. Potter Ave.
Kirksville, MO 63501
660-665-7268

Missouri Department of Conservation, Northeast Regional Office

3500 S. Baltimore
Kirksville, MO 63501
660-785-2420

7th Heaven

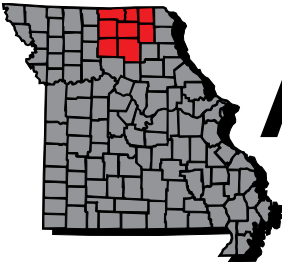
206 Front St.
Novinger, MO 63559
660-488-5120

Thousand Hills State Park

20431 State Hwy. 157
Kirksville, MO 63501
660-665-7119

Walmart

2206 N. Baltimore
Kirksville, MO 63501
660-627-7100



Adair County

Other Services

Licenses:

Willowbend, Inc.

305 E. Hwy. 6
Brashear, MO 63533
660-323-5551

Sporting Goods:

Ammo Plant

200 W. Potter Ave.
Kirksville, MO 63501
660-349-0070

Bow Pro Kirksville

2122 N. Baltimore
Kirksville, MO 63501
660-956-0791

Coy's Boatworks

E. Hwy. 11
2615 E. Illinois
Kirksville, MO 63501
660-665-4447

Hunter's Edge

2301 S. Franklin
Kirksville, MO 63501
660-627-2277

Outlaw Fishing Boats

217 Frankford Ave.
Novinger, MO 63559
660-488-5500

Thousand Hills State Park

20431 State Hwy. 157
Kirksville, MO 63501
660-665-6995

TnT Guns

2301 S. Franklin St.
Kirksville, MO 63501
660-627-5039

Trueblood Marina

Thousand Hills Lake Rd.
Kirksville, MO 63501
660-665-1710

Walmart

2206 N. Baltimore
Kirksville, MO 63501
660-627-7100

Taxidermy:

Backwoods Taxidermy

18504 Caterpillar Rd.
Novinger, MO 63559
660-488-5899

Hazel Creek Taxidermy

2338 Chasewood Trl.
Green Castle, MO 63544
660-488-5688

Rick's Taxidermy

(On Route P)
1405 Fairview Dr.
Kirksville, MO 63501
660-627-7009

The Turkey Roost

14548 State Hwy. B
Greentop, MO 63546
660-665-8109

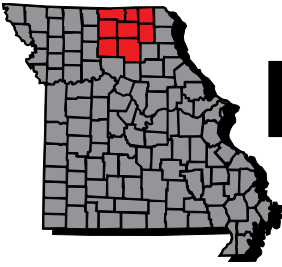
Meat Processing:

Butcher Block

26010 US Hwy. 63
Kirksville, MO 63501
660-341-9444

Countryside Market

15971 US Hwy. 63
Kirksville MO 63501
660-665-3215



Knox County

Conservation Areas

Henry Sever Conservation Area

Henry Sever Conservation Area has 1,115 acres and is located one mile north of Newark on Route KK. The area supports deer, turkey, quail, rabbit, squirrel and waterfowl. Also, Henry Sever Lake, located within the conservation area, is home to one of only two muskellunge populations in northeast Missouri. Trapping is allowed by special permit only. Camping is allowed on designated campgrounds. Conservation trails can be used for hiking for all skill levels and horseback riding with special-use permit.



White-tailed deer can be found in both White Oak Bend Access and Henry Sever Conservation Area.

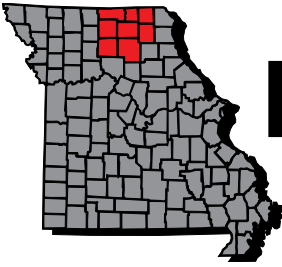
White Oak Bend Access

White Oak Bend Access is located three miles west of Newark off Highway 156.

This conservation area of 160 acres supports



many hunting opportunities for deer, turkey, quail, rabbit and squirrel. Trapping with a special-use permit is also allowed. The area allows anglers to take advantage of the great catfish populations that can be found in the conservation area's bountiful South Fabius River. Primitive camping is available.



Knox *County*

Camping & Lodging

Ozark Lodge

400 New Creation N.
Newark, MO 63458
660-284-6333

Restaurants

Blue Room

105 S. 4th St.
Edina, MO 63537
660-397-2550

Casey's General Store

200 E. Lafayette St.
Edina, MO 63537
660-397-3399

Country Barn Cafe

115 S. Main St.
Edina, MO 63537
660-397-9997

DT's Pub & Grub

501 S. 4th St.
Edina, MO 63537
660-342-8576

IDK Cafe

Corner of 1st and Main
420 N. Main
Baring, MO 63531
660-892-4262

Lucky's Cafe

116 N. 4th St.
Edina, MO 63537
660-397-3313



Other Services

Licenses:

Edina Farm & Home

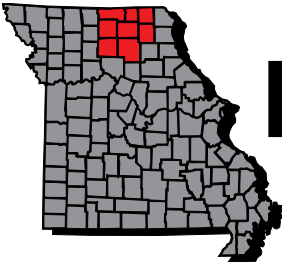
204 W. Reid St.
Edina, MO 63537
660-397-2566

Sporting Goods:

Rickety Bridge Gun

Shop

50257 N. River St.
Novelty, MO 63460
660-341-1155



Linn *County*

Conservation Areas & State Park

Fountain Grove Conservation Area

Fountain Grove Conservation Area is on Route W, five miles south of the Meadville Junction off Highway 36. The area, consisting of 7,906 acres, has a wide variety of hunting terrains which support populations of deer, squirrel, dove, turkey, quail and rabbit. Twenty-seven hunting blinds are also provided for those who wish to hunt waterfowl. The lakes and streams provide good crappie, catfish and bass fishing, as well as boating and canoeing opportunities. Marked trails - both primitive and handicap-accessible - are available for hikers of all skill levels. Camping is also available on-site.

Mussel Fork Conservation Area

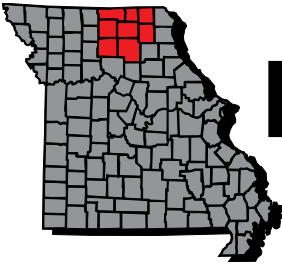
Mussel Fork Conservation Area consists of 2,440 acres and is about 10 miles east of Brookfield on Highway 36. Primitive camping, several fishable ponds, and a permanent stream (Mussel Fork Creek) are available.

Pershing State Park

Pershing State Park is located seven miles west of Brookfield off U.S. Highway 36 on Highway 130. The 3,527-acre wetland masterpiece provides a campground with basic campsites, modern restrooms, hot showers and laundry facilities. Four small lakes and Locust Creek provide opportunities to fish for bass, bluegill and channel catfish. Locust Creek also has stocks of bullhead, carp and drum. A sand beach for swimming is located near a picnic area and is open from Memorial Day to Labor Day. Both Fountain Grove Conservation Area and Swan Lake National Wildlife Refuge are within a 10 minute drive of Pershing State Park.

Swan Lake National Wildlife Refuge

The refuge lies in the floodplain of the Grand River, near its confluence with the Missouri River in north-central Missouri. The area, consisting of 10,670 acres, is open to fishing in accordance with Missouri fishing regulations from the 1st Saturday of March through the last Sunday of October during daylight hours only. Swan Lake National Wildlife Refuge is open to goose and deer hunting only. Goose hunting is permitted during the late portion of Missouri's state goose season and the Snow Goose Conservation Order season only. The refuge also conducts a special hunt for hunters with disabilities.



Linn *County*

Camping & Lodging

The Brookfield Inn

715 W. Helm St.
Brookfield, MO 64628
660-258-7447

Best Western

28622 State Hwy. 11
Brookfield, MO 64628
660-258-4900

Lamplighter Motel

101 W. Ira St.
Marceline, MO 64658
660-376-3517

The Marceline Inn

119 S. Main St. USA
Marceline, MO 64658
660-734-2350

Martin House Motel

731 S. Main St.
Brookfield, MO 64628
660-258-7257

Travel-Inn Motel

906 W. Helm St.
Brookfield, MO 64628
660-258-7273

Restaurants

The Briar Patch Tearoom

223 S. Main St.
Brookfield, MO 64628
660-268-8795

The Brickhouse Bar & Grill

620B W. Lockling St.
Brookfield, MO 64628
660-258-7300

Cafe Marceline

102 N. Main St. USA
Marceline, MO 64658
660-734-2905

Casey's General Store

401 S. Main St.
Brookfield, MO 64628
660-258-4250

Casey's General Store

1601 N. Missouri Ave.
Marceline, MO 64658
660-376-2237

China Garden

400 W. Lockling St.
Brookfield, MO 64628
660-258-4888

Eagle's Nest Cafe

13126 Hwy. 36
Meadville, MO 64659
660-938-4555

Goodcents

1515 N. Missouri
Marceline, MO 64658
660-376-4116

Helm Street Inn

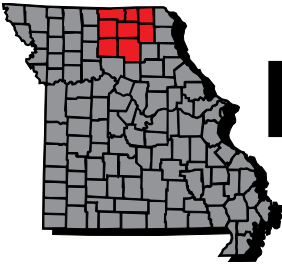
107 W. Helm St.
Brookfield, MO 64628
660-258-9832

Ma Vic's Corner Cafe

122 N. Main St.
Marceline, MO 64658
660-376-3773

McDonald's

640 S. Main
Brookfield, MO 64628
660-258-3373



Linn County

Restaurants

Please refer to brookfieldcity.com Visitors > Lodging & Dining for current restaurants in Brookfield.

Please refer to marceline.com for current restaurants in Marceline.

**Parsons Creek
General Store**
207 S. Macon St.
Meadville, MO 64659
660-938-4938

**The Pigskin BBQ &
Pub**
119 E. Brooks
Brookfield, MO 64628
660-258-2600

Pizza Hut
320 W. Lockling St.
Brookfield, MO 64628
660-258-7477

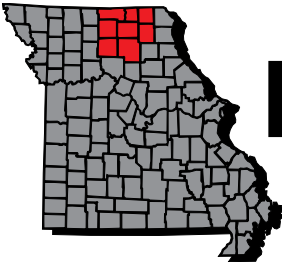
Prenger Foods
205 N. Chestnut
Marceline, MO 64658
660-376-2322

Subway
642 S. Livingston St.
Brookfield, MO 64628
660-258-3766

Tastee Treat
301 S. Main St.
Brookfield, MO 64628
660-258-7741

**Tequila Jalisco
Mexican Restaurant**
517 S. Main St.
Brookfield, MO 64628
660-258-2226





Linn County

Other Services

Licenses:

MC Outdoors

110 S. Main St.
Linneus, MO 64653
660-895-5171

The Paper Station

109 S. Main St. USA
Marceline MO 64658
660-402-5044

Prenger Foods

2 N. Livingston St.
Bucklin MO 64631
660-695-3330

Quinn Lumber

101 E. Helm St.
Brookfield, MO 64628
660-258-7511

Walmart

937 Park Circle
Brookfield, MO 64628
660-258-7416

Meat

Processing: Meadville Locker

101 E. Gentry St.
Meadville, MO 64659
660-938-4318

Purdin Processing

100 C. St.
Purdin, MO 64674
660-244-3888

Sprague's Locker

700 Brookfield Ave.
Brookfield, MO 64628
660-258-5148

Sporting Goods:

Archery Zone

TJ Knowles, Owner
108 Park Circle Dr.
Brookfield, MO 64628
660-258-3010

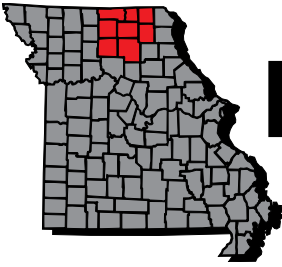
Buchanan Upholstery & Outdoor Sports Shop

615 W. Helm St.
Brookfield, MO 64628
660-258-7542

Tooley Mercantile Co.

Clothier for the Outdoorsman
304 N. Main St.
Brookfield, MO 64628
660-258-2542





Macon *County*

Conservation Areas & State Park

Atlanta Conservation Area

Gently rolling forests, marshes and bottomland characterize this beautiful 4,809-acre area. Hunters will find good populations of deer, turkey, quail and waterfowl. Long Branch Lake and several smaller ponds on the area offer anglers the chance to catch largemouth bass, crappie, walleye, bluegill and catfish. Visitors are permitted to camp on-site and anyone may access the area's target-shooting range.

Hidden Hollow Conservation Area

Approximately 1,360 acres of lush forest and open land make up this conservation area with abundant deer, turkey and squirrel. Hunters and nature lovers can camp, hike and picnic in designated areas.

La Plata City Lake

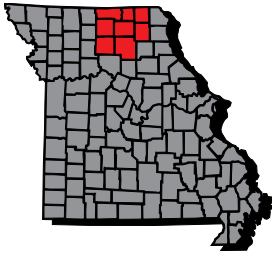
Located 2 ½ miles east on State Highway 156 from US Hwy 63 and then ½ mile south on Leopard Avenue. The lake consists of approximately 81 acres of fishing which is managed by the Missouri Department of Conservation. Fish species include black bass, catfish, crappie, and sun fish. The facility also has a fishing dock as well as boat launching ramp.

Long Branch State Park

Long Branch State Park is situated on the banks of Long Branch Lake. Three boat ramps provide access to Long Branch Lake. Visitors can water-ski, boat, hike or fish. The lake known for crappie, bass, catfish, hybrid striped bass, and carp fishing. A swimming beach and an ADA fishing dock are an added bonus. Campground facilities and picnic sites are also available.

Thomas Hill Conservation Area

This conservation spot consists of the nearly 4,950-acre Thomas Hill Lake and the surrounding 4,381 acres of both forested and open areas. The area is known for its deer, turkey, quail and waterfowl hunting opportunities, as well as its crappie, bass, catfish and carp fishing. Visitors may camp in designated areas, and boating is allowed on all areas of the lake during the summer months.

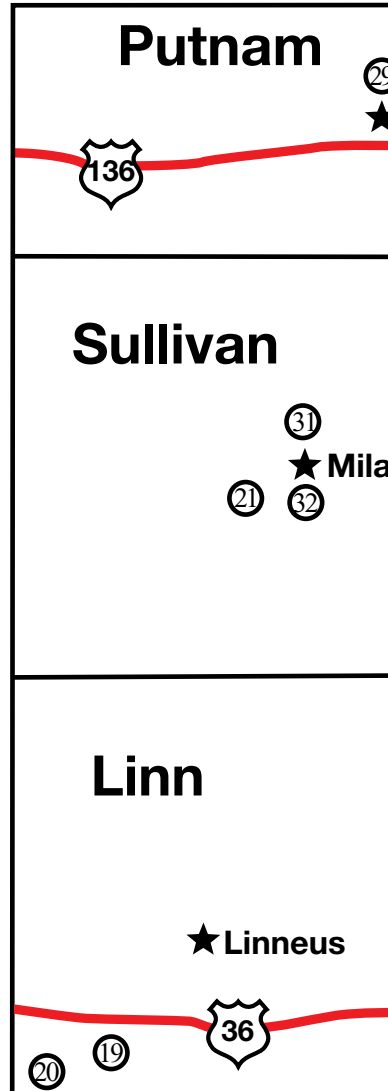


Hunting & Fish

in Northeast

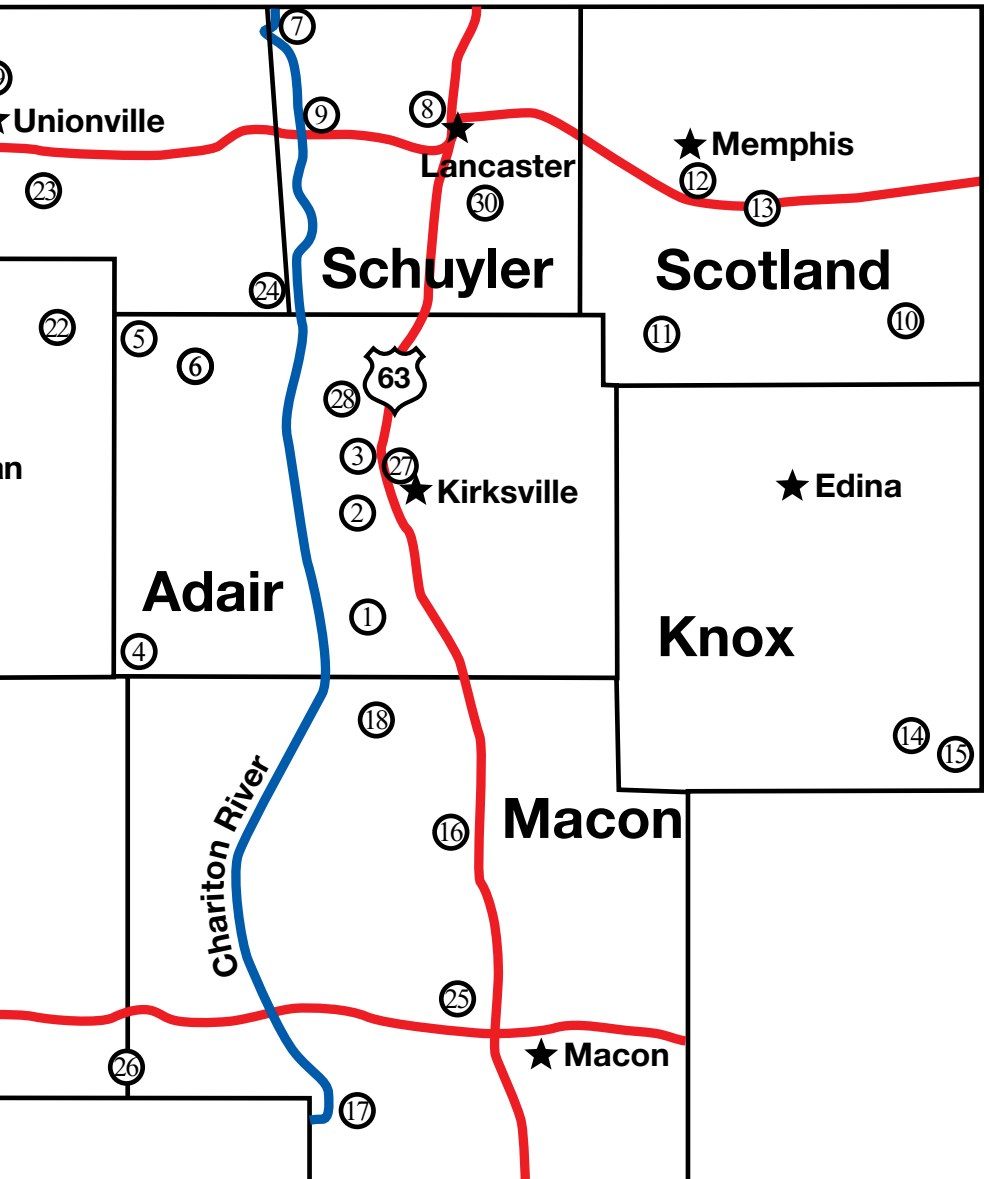
Key

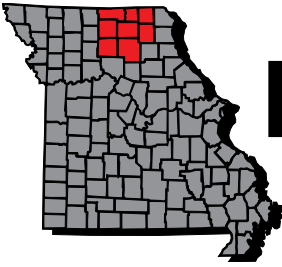
- ★ County Seat
- ⬮ U.S. Highway
- 1. Sugar Creek Conservation Area
- 2. Thousand Hills State Park
- 3. Big Creek Conservation Area
- 4. Montgomery Woods Conservation Area
- 5. Union Ridge Conservation Area
- 6. Shoemaker Conservation Area
- 7. Rebel's Cove Conservation Area
- 8. Lancaster New City Lake
- 9. Archangel Access
- 10. Ewing (Ella) Lake
- 11. Indian Hills Conservation Area
- 12. Lake Show-Me
- 13. Old Memphis City Lake
- 14. White Oak Bend Access
- 15. Henry Sever Conservation Area
- 16. Atlanta Conservation Area
- 17. Thomas Hill Conservation Area
- 18. Hidden Hollow Conservation Area
- 19. Pershing State Park
- 20. Fountain Grove Conservation Area
- 21. Locust Creek Conservation Area
- 22. Dark Hollow Natural Area
- 23. Mineral Hills Conservation Area
- 24. Mullanix Ford Access
- 25. Long Branch State Park
- 26. Mussel Fork Conservation Area
- 27. Spur Pond
- 28. Hazel Creek Lake
- 29. Unionville City Lake
- 30. Lancaster New City Lake
- 31. Elmwood Lake
- 32. Sears Community Lake



ning Sites

t Missouri





Macon *County*

Camping & Lodging

America's Best Value Inn

28933 Sunset Dr.
Macon, MO 63552
660-385-2125

Comfort Inn - Macon

1821 N. Missouri St.
Macon, MO 63552
660-395-8000

Depot Inn & Suites

1245 N. Brown
La Plata, MO 63549
660-332-4669

LaPlata City Reservoir

State Highway 156
La Plata, MO 63549
660-332-7166

La Plata Motel

217 E. Clark St.
La Plata, MO 63549
660-332-4531

Long Branch State Park

28615 Visitors Center Rd.
Macon, MO 63552-3326
660-773-5229

Phillips Place Bed & Breakfast

705 Jackson St.
Macon, MO 63552
660-385-2774

The Recess Inn

203 E. Main St.
Ethel, MO 63539
660-486-3328

Shoemaker RV Center

955 N. Macon St.
Bevier, MO 63532
660-773-5313

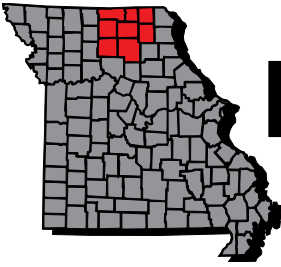
Super 8 - Macon

203 E. Briggs Dr.
Macon, MO 63552
660-385-5788

Welcome Travelier Motel

201 E. Briggs Dr.
Macon, MO 63552
660-385-2102





Macon County

Restaurants

Apple Basket

215 N. Rollins
Macon, MO 63552
660-395-7015

Burger King

1202 N. Missouri St.
Macon, MO 63552
660-385-1600

Casey's General Store

807 S. Missouri St.
Macon, MO 63552
660-385-2228

1101 N. Brown
La Plata, MO 63549
660-332-4449

China Garden

511 E. Briggs Dr.
Macon, MO 63552
660-385-5336

Chuckwagon Cafe

104 E. Missouri St.
Elmer, MO 63538
660-825-4180

Coal Miners Daughter

300 Old Hwy. 36
Bevier, MO 63532
660-349-0913

Hardee's

1703 N. Missouri St.
Macon, MO 63552
660-385-2612

Javasmith

1002 S. Missouri St.
Macon, MO 63552
660-385-1060

Koch's General Store

2015 N. Missouri St.
Macon, MO 63552
660-395-4321

D'Abolengo Mexican Cuisine

1155 N. Brown St.
La Plata, MO 63549
660-332-4065

LD's Bar & Grill

33006 State Hwy. M
Atlanta, MO
660-239-4576

Lolli's Sale Barn Cafe

704 Main St.
Macon, MO 63552
660-385-3812

Los Jimadores Mexican Restaurant

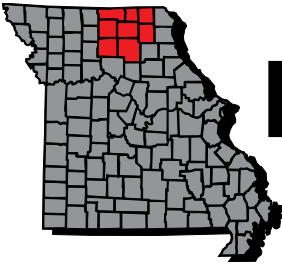
521 E. Briggs Dr.
Macon, MO 63552
660-385-3339

Love's Travel Stop

1402 State Hwy. O
Bevier, MO 63532
660-773-5500



*Photo courtesy of Northeast Missouri
Outfitters*



Macon County

Restaurants

McDonald's

1504 N. Missouri St.
Macon, MO 63552
660-385-2263

Pear Tree

1407 N. Missouri St.
Macon, MO 63552
660-385-1500

Pizza Hut

2004 N. Missouri St.
Macon, MO 63552
660-385-5714

Raspberry's BBQ

2013 N. Missouri St., # G
Macon, MO 63552
660-385-1436

Santa Fe Cafe

121 S. Gex
LaPlata, MO 63549
660-332-7000

Smoke House

211 E. Burke St.
Macon, MO 63552
660-395-7977

Star 63 Family Restaurant

409 N. Missouri
Macon, MO 63552
660-395-2500

Sonic Drive-In

603 Spruce St.
Macon, MO 63552
660-385-3613

South 63 Cafe

1107 S. Missouri St.
Macon, MO 63552
660-385-3201

Subway

515 E. Briggs Dr.
Macon, MO 63552
660-385-4988

Taco Bell

1304 N. Missouri St.
Macon, MO 63552
660-385-7673

The Donut Palace

404 N. Missouri St.
Macon MO 63552
660-395-5010

True Blue Bar-BQ

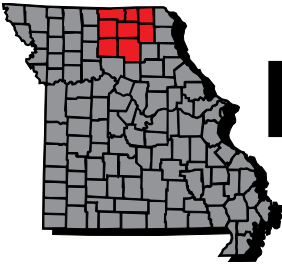
101 W. Front St.
New Cambria, MO 63558
660-226-5999

Ugo's Pizzaland

200 N. Macon St.
Bevier, MO 63532
660-773-5334



Son of Missouri Department of Conservation Agent Gary Miller, Drew Miller, and his friend show off this large mouth bass.



Macon County

Other Services

Licenses:

7th Heaven

300 N. Macon St.
Bevier, MO 63532
660-773-6622

C&R Market

109 E. Clark
LaPlata, MO 63549
660-332-4422

Lakey Bakes

39035 St. Hwy. 3
Callao, MO 63534
660-777-3700

Quinn Lumber

32264 U.S. Hwy. 63
Macon, MO 63552
660-385-6581

Rick's Service & Tire

954 N. Macon St.
Bevier, MO 63532
660-773-5113

Sinclair Mini-Mart

28841 Sunset Dr.
Macon, MO 63552
660-385-4320

Walmart

705 E. Briggs Dr.
Macon, MO 63552
660-385-5783

Taxidermy:

Pettig's Taxidermy

29982 Laser St.
Excello, MO 65247
660-775-2255

Steve's Taxidermy

12659 Beaver St.
Ethel, MO 63539
660-486-3446

Meat Processing: Special D Meats

30637 Lake St.
Macon, MO 63552
660-385-2141

Buck Ridge Custom Meats

36234 Kayak Ave.
Excello, MO 65247

Sporting Goods:

Creed Archery

701 S. Missouri St.
Macon, MO 63501
660-956-4500

Gun Grove

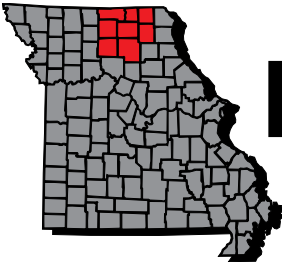
708 Patton St.
Macon, MO 63552
660-395-7400

Walmart

705 E. Briggs Dr.
Macon, MO 63552
660-385-5783

*Photo courtesy of DoubleUp
Outfitters*





Putnam County


Conservation Areas

Mineral Hills Conservation Area

Mineral Hills Conservation Area is four miles south of Unionville on Highway F east of Highway 5. Its total size is 1,980 acres and more than 75 percent of the area is forested. The area supports good numbers of turkey, deer and squirrels. Fishing opportunities are also plentiful and the area ponds provide good fishing for catfish, bluegill and bass.

The area is forested with upland trees, such as white oak, red oak and several species of hickory. The bottomlands include silver maple, pin oak, green ash, hackberry and an assortment of other hard woods.

The area provides hunting, camping, hiking, nature study, birdwatching, outdoor photography, picnicking and frogging opportunities, too.



The Chariton River runs through Schuyler and Putnam counties.

Rebel's Cove Conservation Area

Please see page 24 for information.

Unionville City Lake

This 85 acre lake, located just west and north from MO-5, provides great all-around fishing opportunities. The lake has an exceptional largemouth bass fishery and produces some of the biggest bass in Northeast Missouri.

Camping & Lodging

Circle 'R' Motel

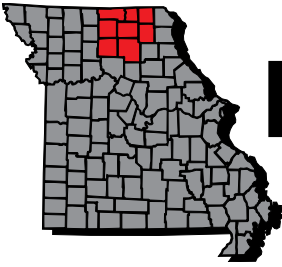
28439 U.S. Hwy. 136
Unionville, MO 63565
660-947-2472

Square View Inn

1709 Grant St.
Unionville, MO 63565
660-947-2302

Rest Inn Him

37796 165th Rd.
Unionville, MO 63565
660-988-7640



Putnam County

Restaurants

See also unionvillemo.org/putnam_county_business for a complete listing of restaurants and services.

Cattlemens Cafe

28598 U.S. Hwy. 136
Unionville, MO 63565
660-947-4103

The Coffee Cup

Main & Third
Powersville, MO 64672
660-592-2611

CJ Convenience Store

2006 Main St.
Unionville, MO 63565
660-947-2100

Dairy Lane

1825 Main St.
Unionville, MO 63565
660-947-2351
Summer Hours Only

Hy-Vee Mainstreet

2501 Main St.
Unionville, MO 63565
660-947-2427

Lakeside Grill Marina Restaurant

24005 Golden Aster Dr.
Unionville, MO 63565
660-947-4149

Russ' Saloon

114 S. 17th St.
Unionville, MO 63565
660-947-2390

Kara's Kitchen

916 Main. St.
Unionville, MO 63565
660-947-3501

Subway

1700 Main St.
Unionville, MO 63565
660-947-2224

Other Services

Licenses:

Charlies Place

2808 Main St.
Unionville 63565
660-947-7012

McCormack's MFA

28637 U.S. Hwy. 136
Unionville, MO 63565
660-947-3117

Wildflower Community Association, Inc. at Lake Thunderhead

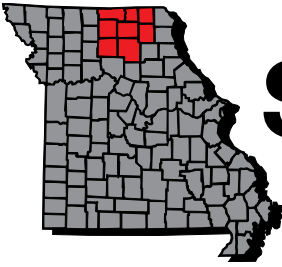
10223 Wildflower Dr.
Unionville, MO 63565
660-947-3267

Sporting Goods: Bullet Stop Gun Shop

38080 Hwy. 136
Unionville, MO 63565
660-355-4867

Woody's Pro Lures

24202 Shady Oaks Ct.
Unionville, MO 63565
660-947-3486



Schuyler County

Conservation Areas

Archangel Access

This area, located one mile east of Livonia on Highway 136, consists of 10 acres, provides some fishing opportunities as well as facilities for rugged camping. The majority of the area is old field, with a portion of forest land. This area has a boat ramp for easy access to the Chariton River.

Lancaster New City Lake

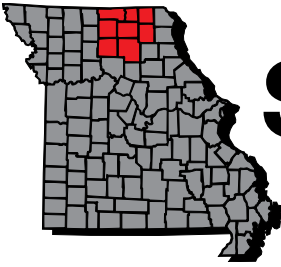
Lancaster New City Lake is visible from Highway 63 just south of Lancaster. This 47-acre lake provides great all-around fishing opportunities. A concrete boat ramp allows anglers to access the lake easily.



The Chariton River, locally known as "The Narrows," makes a loop about one and a half miles long in the center of the area.

Rebel's Cove Conservation Area

Rebel's Cove Conservation Area is in Putnam and Schuyler counties. The west side of the area can be accessed four miles north of Livonia on State Road N. The east side of the area can be accessed northwest of Glenwood on State Road Z. About 60 percent of the 4,235-acre area is forested and the remainder of the area is croplands, old fields, grasslands, wetlands and ponds. Nearly five miles of the unchannelized portion of the Chariton River runs through the area. The river has created natural marshes along the area, and provides unique fish and wildlife habitat. Hunting opportunities here include deer, turkey, squirrel and pheasant. Although area ponds are not stocked annually, some of the larger ponds do contain bass and panfish. Ponds and wetlands also provide opportunities for frogging.



Schuyler County

Camping & Lodging

Bosco's Gun Club

U.S. Hwy. 63 S.
Lancaster, MO 63548
660-457-3919

Pine Tree Park

9th St.
Greentop, MO 63546
660-341-8758

Twins Hunting Lodge

14419 Gospel Ridge Ln.
Glenwood, MO 63541
660-457-2007

Restaurants

The Bank

110 S. Main St.
Greentop, MO 63546
660-949-2398

Godfather's Pizza

R.R. 3
Lancaster, MO 63548
660-457-3559

Lancaster BP

U.S. Hwy. 63 N.
Lancaster, MO 63548
660-457-3293

Buddy's Place

Junction of Hwys. 63 & 136
Lancaster, MO 63548
660-457-3151

Hammer Mill

120 W. Prime
Downing, MO 63548
660-379-2222

Sebree's

202 S. Hwy. 63
Greentop, MO 63546
660-949-2130

Casey's General Store

U.S. Hwy. 136 E.
Lancaster, MO 63548
660-457-2140

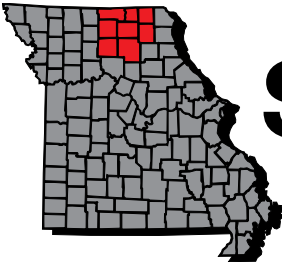
U.S. Hwy. 63
Queen City, MO 63561
660-766-2788

The Cheese Post

601 Prime St.
Downing, MO 63536
660-379-2626



George Owings takes this gobbler during spring turkey season.



Schuyler County

Other Services

Licenses:

County Clerk

P.O. Box 187
#1 Courthouse Square
Lancaster, MO 63548
660-457-3842

The Cheese Post

601 Prime St.
Downing, MO 63536
660-379-2626

Meat Processing:

Mast Meats LLC

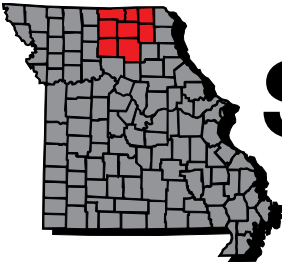
600 S. Hwy. 63
Queen City, MO 63566
660-766-2211

Robert Aldridge

Cedar St.
Queen City, MO 63566
660-766-2582



Jim Kigar and son Eli Kigar explore the woods in hopes of finding turkey.



Scotland *County*

Conservation Areas

Ewing (Ella) Lake

Ewing (Ella) Lake is a 12 acre lake on 60 acres, located one mile east of Gorin on Route U and one mile south on Route RA. Catfish and crappie make up the majority of the lake's fish. The area also offers turkey and squirrel hunting. Camping is allowed.

Indian Hills Conservation Area

Indian Hills is 3,975 acres and provides a beautiful getaway for any hunter. Located eight miles south of Memphis on Highway 15, and three and a half miles west of Route T, the land supports good numbers of deer, pheasant, quail, rabbit, turkey, squirrel and woodcock. Furthermore, the area offers waterfowl hunting when it receives adequate rainfall to fill the marshes. Area ponds provide angling opportunities for largemouth bass, bluegill, crappie, channel catfish and green sunfish.

Lake Show-Me

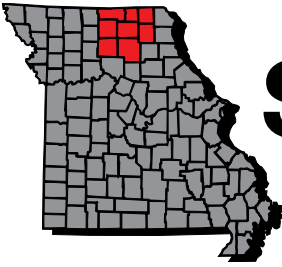
Lake Show-Me, two miles west of Memphis on Highway 136 and one mile south on Lake Show-Me Drive, provides a wonderful all-around hunting and fishing experience with great numbers of deer, turkey, dove, bass, catfish, crappie and walleye. The area allows camping and provides a shooting range.

Old Memphis City Lake

Old Memphis City Lake is located on south Highway 15 just south of the Scotland County Fairgrounds. The shelter at the Old Memphis City Lake is available on a first-come, first-serve basis. Fishing and small boats without motors are allowed on the lake.



Karri Feeney takes this buck during fall deer firearm season.



Scotland *County*

Camping & Lodging

Boyer Retreat

229 S. Clay St.
Memphis MO 63555
660-216-9156

Catfish Lakes and Campground

U.S. Hwy. 136 E.
Arbela, MO 63432
660-945-3917

Lake Show-Me

For camping information call:
Memphis City Hall
660-465-7285 or
Memphis Police Dept.
660-465-2612

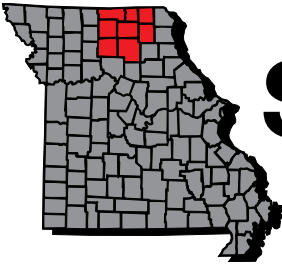
Madison House Bed & Breakfast

103 S. Adams
Memphis, MO 63555
660-465-7278

Sunrise Motel

U.S. Hwy. 136 E.
Memphis, MO 63555
660-465-8541





Scotland *County*

Restaurants

Brock's Convenience Station

State Hwy. 15 N.
Memphis, MO 63555
660-328-6649

Casey's General Store

110 N. Clay St.
State Hwy. 15 N.
Memphis, MO 63555
660-465-7760

Catfish Place

U.S. Hwy. 136 E.
Arbela, MO 63432
660-945-3917

Gas & More

427 Grand Ave.
Memphis, MO 63555
660-465-2633

Keith's Cafe

470 S. Market St.
Memphis, MO 63555
660-465-8581

Lacey's Family Diner

303 N. Clay St.
Memphis, MO 63555
660-465-2128

Memphis Mercantile

115 E. Monroe St.
Memphis MO 63555
660-465-2102

Pizza Hut

U.S. Hwy. 136 E.
Memphis, MO 63555
660-465-7049

Scotland County Lanes

U.S. Hwy. 136 E
Memphis MO 63555
660-465-2550

Zimmermans Store

29229 First St.
Rutledge MO 63563
660-883-5766

Other Services

Licenses:

Hillside Gun Shed

18827 County Rd. 555
Memphis MO 63555
660-465-2506

Memphis Farm and Home

463 S. Market St.
Memphis, MO 63555
660-465-8678

Sporting Goods:

Hillside Gun Shed

18827 County Rd. 555
Memphis MO 63555
660-465-2506

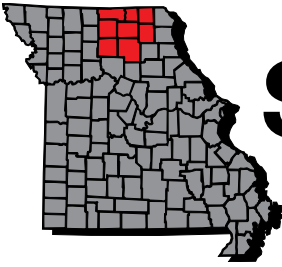
Precision Outdoors

518 W. Missouri Ave.
Memphis MO 63555
660-988-0496

Meat Processing:

Rutledge Meat Processing

29622 State Rte. M
Rutledge, MO 63563
660-883-5358



Sullivan County

Conservation Areas

Dark Hollow Natural Area

An abundance of wild turkey, white-tailed deer and squirrels makes this 315-acre area great for hunting. The area is located two miles north of Green City on Highway 129. Camping is allowed.

Elmwood Lake (Milan)

Located near Milan, this 220 acre lake west of Hwy 5 north, provides great all-around fishing opportunities and a great spot for large redear sunfish.

Locust Creek Conservation Area

Quail, deer, turkey, rabbits and waterfowl populate this nearly 3,451-acre conservation area. Anglers can catch an array of fish, including catfish, carp, bass and bluegill. Several wetland areas provide nature enthusiasts with an opportunity to view marshland habitats. On-site camping is permitted, but no facilities are provided. Locust Creek is located two miles southwest of Milan on Highway 5.



Sears Community Lake

83 acres of forest with a 19 acre lake provides opportunities for archery deer hunting and a boat ramp for electric trolling motors. The lake provides a great panfish fishery. Take Hwy 6 east to Route Y north to Route RA north.

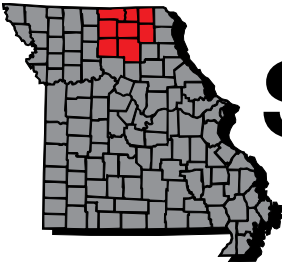
Camping & Lodging

**American
Legion Complex**
520 E. Spring St.
Milan, MO 63556
660-265-4810

Hotel Stanley
116 N. Water St.
Milan, MO 63556
660-265-3771

**Lake View
RV Park &
Campground**
52519 Infirmary Rd.
Milan, MO 63556
660-265-5151

Milan Motel
23209 Eclipse Dr.
Milan, MO 63556
660-265-5400



Sullivan *County*

Restaurants

Casey's General Store

220 E. Third St.
Milan, MO 63556
660-265-3728

Marie's Cafe

33355 Main St.
Winigan, MO 63566
660-857-4409

Rolling Hills Winery

119 Front St.
Green Castle, MO 63544
660-874-4448

Steak Pit

106 N. Main St.
Milan MO 63556
660-45-2088

Subway

203 N. Pearl St.
Milan, MO 63556
660-445-2215



Other Services

Meat Processor:

Green City Foods

19 W. Second St.
Green City MO 63545
660-874-4412

Sporting Goods:

Guns N Such

105 2nd St.
Milan, MO 63556
660-265-1003

Taxidermy:

Doug Baier Taxidermy

53995 Sumter Rd.
Milan, MO 63556
816-536-0013

Hubbard W F Gun Shop

223 E. Third St.
Milan, MO 63556
660-265-3668

Hazel Creek Taxidermy

21338 Chasewood Trl.
Green Castle, MO 63544
660-488-5688

Index

Other Services (by County)

<u>County</u>	<u>Page</u>	<u>Meat Processing</u>	<u>Taxidermy</u>	<u>Sporting Goods</u>
Adair	7-8	x	x	x
Knox	10			x
Linn	14	x		x
Macon	21	x	x	x
Putnam	23			x
Schuyler	26	x		
Scotland	29	x		x
Sullivan	31	x	x	x



Share the Harvest

Don't waste that venison! If you can't, or won't, eat what you kill; consider donating your deer to feed the hungry. See the MDC website (huntfish.mdc.mo.gov/hunting-trapping/species/deer/deer-share-harvest) for donation sites near you.



Nature-lovers can rejuvenate themselves in the surroundings of conservation areas in all counties.



Kirksville


— Missouri's North Star —

Eat.

Stay.

Discover.

Enjoy.



From hiking and hunting to boating and fishing, don't miss Northeast Missouri's

*Star-Quality
Recreation*



VisitKirksville.com

660-665-3766

Share your photos with us on Facebook! #kvmohunt or #kvmofish

For more seasonal hunting and fishing information, check out www.mdc.gov/seasons

Share the Harvest <http://huntfish.mdc.mo.gov/hunting-trapping/species/deer/deer-share-harvest>

Go mobile *with* MDC apps



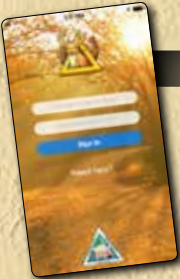
MO Fishing

Purchase, view, and store permits. Access fishing regulations, species information, and maps of MDC public boat ramps, underwater fish structures, and more.



MO Con Mag

Keep up to date on happenings with fish, forest, and wildlife in Missouri. View articles, wildlife photography, videos, and more.



MO Hunting

Purchase, view, and store permits. Plus, notch your permit and telecheck your deer and turkey harvest. Access basic statewide regulations and season information.



mdc.mo.gov

Missouri Department of Conservation
Northeast Regional Office
3500 S. Baltimore
Kirksville, MO 63501
(660) 785-2420